

Form PT634

APPLICATION FOR DEFINITIVE MAP MODIFICATION ORDER

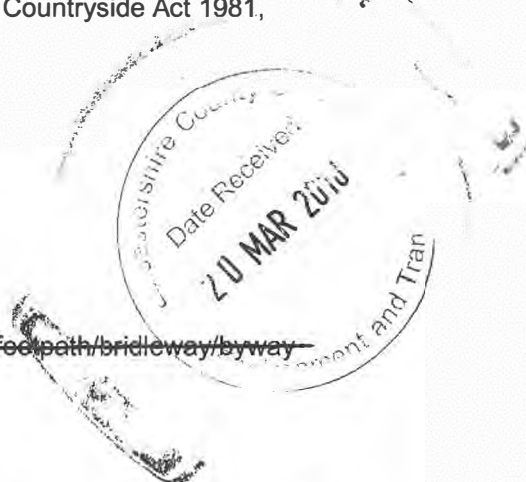
WILDLIFE AND COUNTRYSIDE ACT 1981
DEFINITIVE MAP AND STATEMENT FOR THE COUNTY OF LEICESTERSHIRE

Please complete this form and return it together with Form PT636, and any evidence you wish to submit, to: Safe and Sustainable Travel Team, Environment and Transport Department, Leicestershire County Council, County Hall, Glenfield, Leicester, LE3 8RJ.

I/We MICHAEL RICHARD BURTON
of 32, STONEHILL DRIVE, GREAT GLEN
LEICESTER LE3 9EL

hereby apply for an Order under Section 53(2) of the Wildlife and Countryside Act 1981, modifying the Definitive Map and Statement for the area by

- *adding a footpath/bridleway/byway open to all traffic
- ~~*deleting a footpath/bridleway/byway open to all traffic~~
- ~~*upgrading the footpath/bridleway~~
- ~~*downgrading the bridleway/byway open to all traffic~~
- ~~*varying the particulars in the Definitive Statement relating to the footpath/bridleway/byway open to all traffic~~



(*delete as appropriate)

which runs from SPINNEY VIEW RUNNING EAST THEN SOUTH
~~THROUGH GLEN OAKS OR CONTINUING EAST TO~~
OAKS ROAD RUNNING NORTH
as shown on the attached plan.

I/We attach copies of the following documentary evidence (including statements of witnesses) in support of this application:

List of Documents

- * 12 USER WITNESS STATEMENT FORMS
- * FORM PT 636

Signed: REDACTED 19/3/18

How we
Any information you provide will be held in accordance with the Data Protection Act 1998 and other relevant legislation. The information will be used to consider your application for a Definitive Map Modification Order. A copy of your application (including your name and address) will be published online in order to meet statutory requirements. Other personal details (such as telephone numbers, email addresses and signatures) will be removed before publication.

Form PT636

CERTIFICATE OF SERVICE OF NOTICE:

APPLICATION FOR DEFINITIVE MAP MODIFICATION ORDER

WILDLIFE AND COUNTRYSIDE ACT 1981

DEFINITIVE MAP AND STATEMENT FOR THE COUNTY OF LEICESTERSHIRE

Please complete this form and return it together with Form PT634, and any evidence you wish to submit, to: Safe and Sustainable Travel Team, Environment and Transport Department, Leicestershire County Council, County Hall, Glenfield, Leicester, LE3 8RJ.

I, ~~NAME~~ MICHAEL RICHARD BURTON
of 32, STONEHILL DRIVE GREAT GLEN,
LEICESTER LE8 9EL

Hereby certify that the requirements of paragraph 2 of Schedule 14 of the Wildlife and Countryside Act 1981, have been complied with.

Names and addresses of owners and occupiers of land on whom Notice has been served

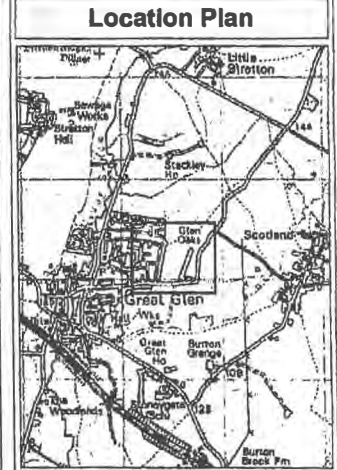
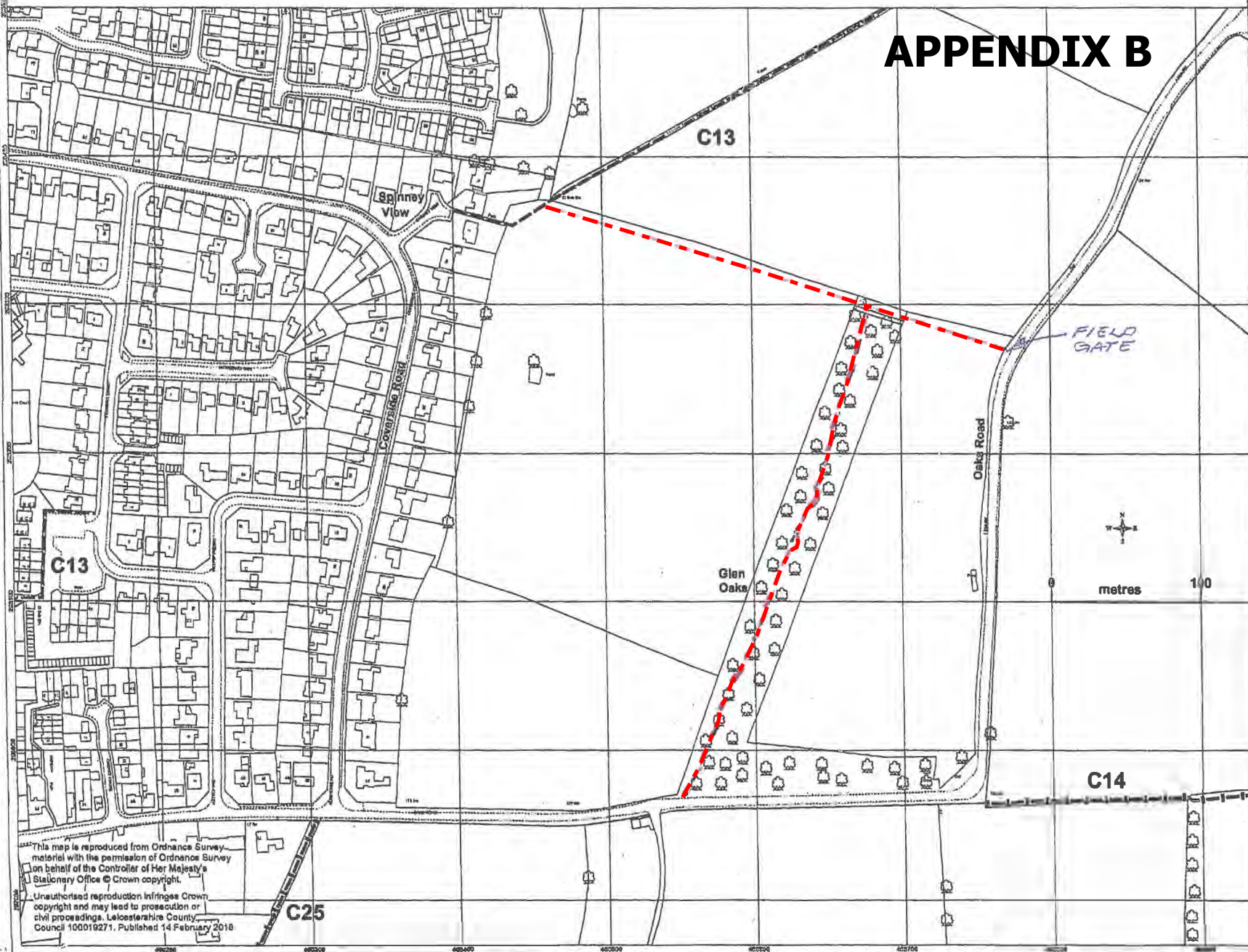
DUNCAN STEPHEN ROBINSON AND
DORA BETTY ROBINSON
OF
WRENBURY FARM,
MAIN STREET,
SMEETON WESTERBY,
LEICESTERSHIRE,
LE8 0QT

Signed: [REDACTED]

19/3/18

Leicestershire County Council - Extract from the Definitive Map for Leicestershire Alleged Public Footpaths at Glen Oaks, Great Glen

APPENDIX B



- Key**
- Public footpaths
 - Public bridleways
 - Byways open to all Traffic
 - Restricted Byways
 - Claimed route(s)

This map is reproduced from Ordnance Survey material with the permission of Ordnance Survey on behalf of the Controller of Her Majesty's Stationery Office © Crown copyright.
Unauthorised reproduction infringes Crown copyright and may lead to prosecution or civil proceedings. Leicestershire County Council 100019271. Published 14 February 2018

Environment & Transport Department,
County Hall, Glenfield,
Leicestershire LE3 8RJ
email footpaths@leics.gov.uk
Director Ann Caruthers



Plan No.DM/01
Scale 1:2500

This page is intentionally left blank